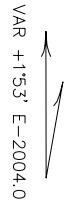
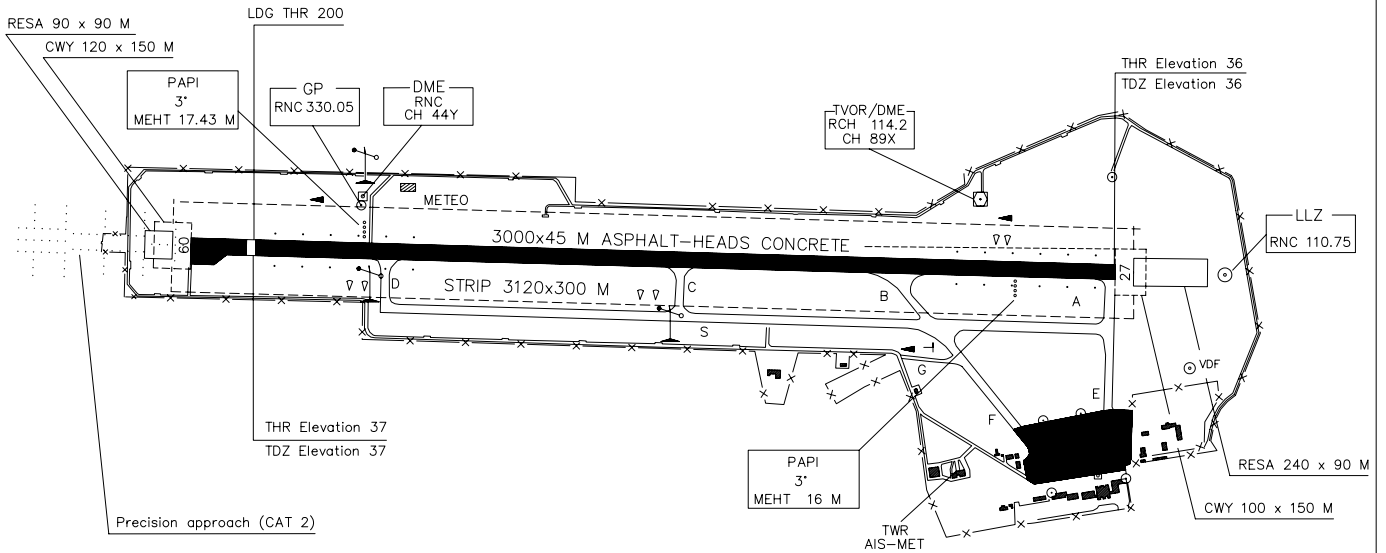


bearings are magnetic distances in metres Elevation in FT AMSL Coordinates WGS 84		TWR 130.2	AD ELEV 37	TRIESTE / RONCHI DEI LEGIONARI	
RWY	QFU		APRON ELEV 33	L I P Q	45°49'39"N 013°28'20"E
09	089°	N45°49'40.631" E013°26'59.676"	PCN90/F/A/W/T		
27	269°	N45°49'39.948" E013°29'09.494"	PCN90/F/A/W/T		

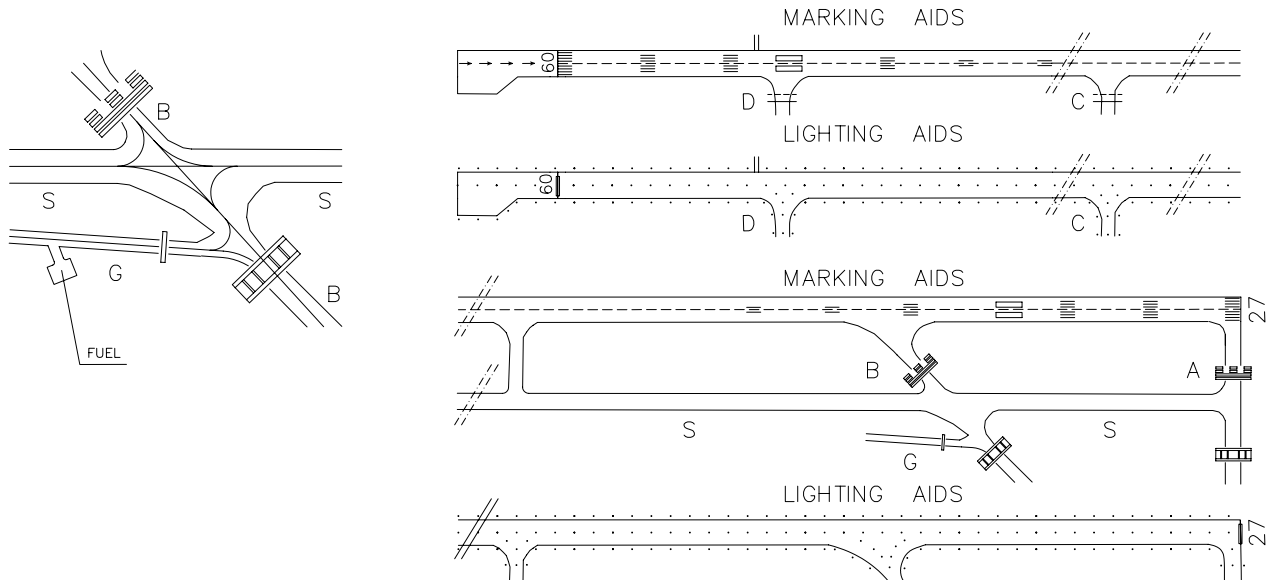
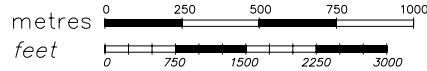


Annual rate of change 5'E

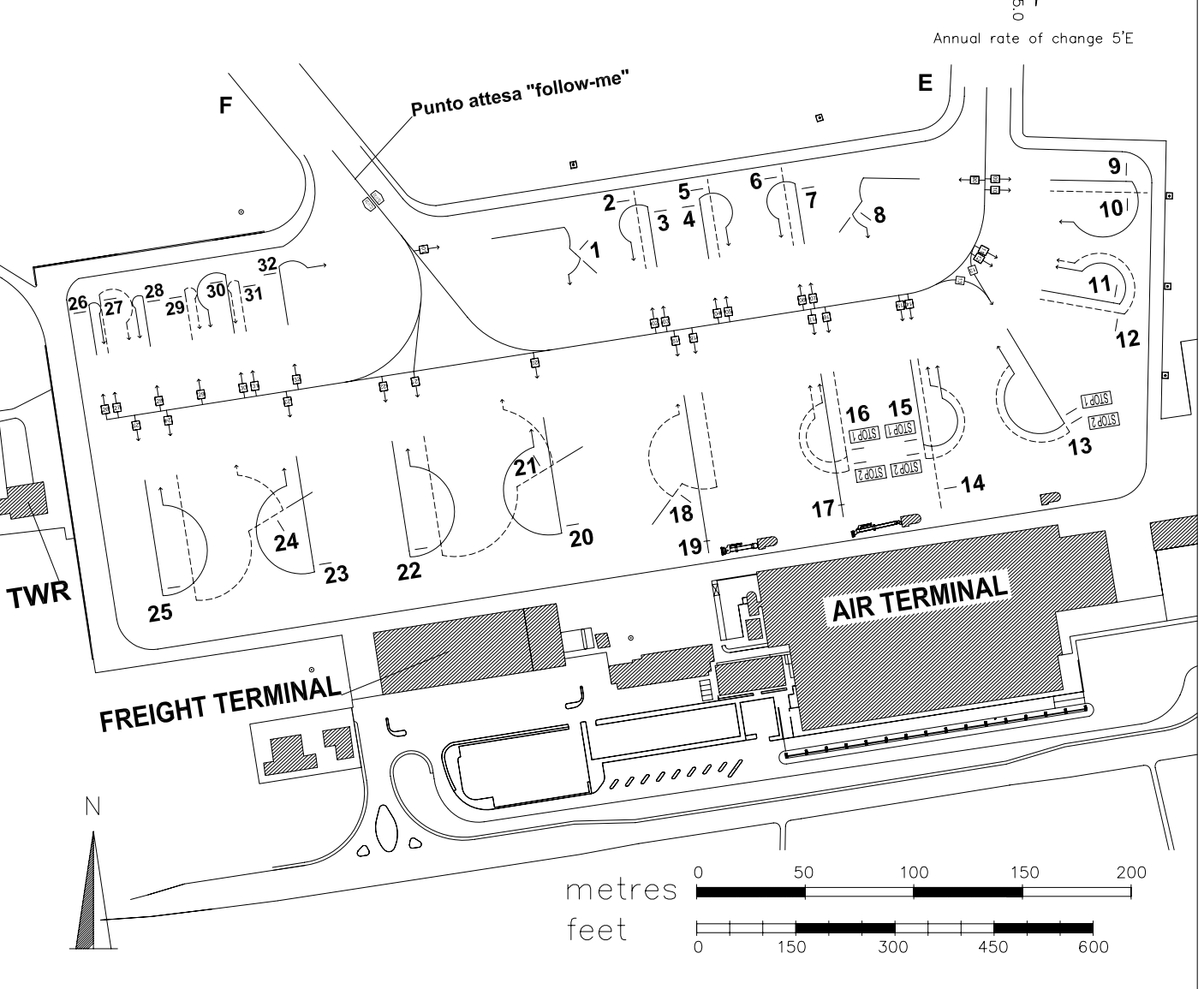
CHANGE: Taxiways renamed



TWY IDENT	WIDTH	bearing strength
A	23	PCN75/F/A/W/T
B	23	PCN90/F/A/W/T
C	23	PCN90/F/A/W/T
D	23	PCN90/F/A/W/T
E	23	PCN75/F/A/W/T
F	23	PCN90/F/A/W/T
G	10	PCN30/F/A/W/T
S	30	PCN90/F/A/W/T



Bearings are magnetic Distances in metres Elevation in FT AMSL Coordinates WGS 84	TWR 130.2	AD ELEV 37	TRIESTE / RONCHI DEI LEGIONARI	
		APRON ELEV 33	L I P Q	45°49'39" N 013°28'20" E



CHANGE: New Stands lay-out



REMARKS: SEE AD 2 LIPQ 2-5

VAR +159' E -2005.0

Annual rate of change 5'E

POINTS ON PARKING AREA
(stands coordinates computed in WGS 84)

STANDS	N	E	STANDS	N	E	STANDS	N	E	STANDS	N	E
1	45°49'22.93"	013°28'58.40"	10	45°49'23.79"	013°29'11.09"	16 Stop2	45°49'19.49"	013°29'04.58"	25	45°49'17.65"	013°28'48.79"
2	45°49'23.80"	013°28'59.79"	11	45°49'21.99"	013°29'10.74"	17	45°49'18.84"	013°29'04.42"	26	45°49'22.14"	013°28'47.23"
3	45°49'23.58"	013°29'00.09"	12	45°49'21.86"	013°29'10.83"	18	45°49'19.09"	013°29'00.63"	27	45°49'22.30"	013°28'47.47"
4	45°49'23.70"	013°29'01.28"	13 Stop1	45°49'20.19"	013°29'09.49"	19	45°49'18.30"	013°29'01.32"	28	45°49'22.26"	013°28'48.47"
5	45°49'23.97"	013°29'01.48"	13 Stop2	45°49'20.05"	013°29'09.60"	20	45°49'18.56"	013°28'57.96"	29	45°49'22.36"	013°28'49.43"
6	45°49'24.13"	013°29'03.18"	14	45°49'19.06"	013°29'06.65"	21	45°49'19.46"	013°28'57.58"	30	45°49'22.59"	013°28'50.37"
7	45°49'23.91"	013°29'03.48"	15 Stop1	45°49'19.89"	013°29'06.31"	22	45°49'18.22"	013°28'54.48"	31	45°49'22.48"	013°28'50.67"
8	45°49'23.58"	013°29'04.85"	15 Stop2	45°49'19.66"	013°29'06.35"	23	45°49'18.00"	013°28'52.28"	32	45°49'22.71"	013°28'51.61"
9	45°49'23.97"	013°29'11.06"	16 Stop1	45°49'19.71"	013°29'04.54"	24	45°49'18.81"	013°28'51.40"			